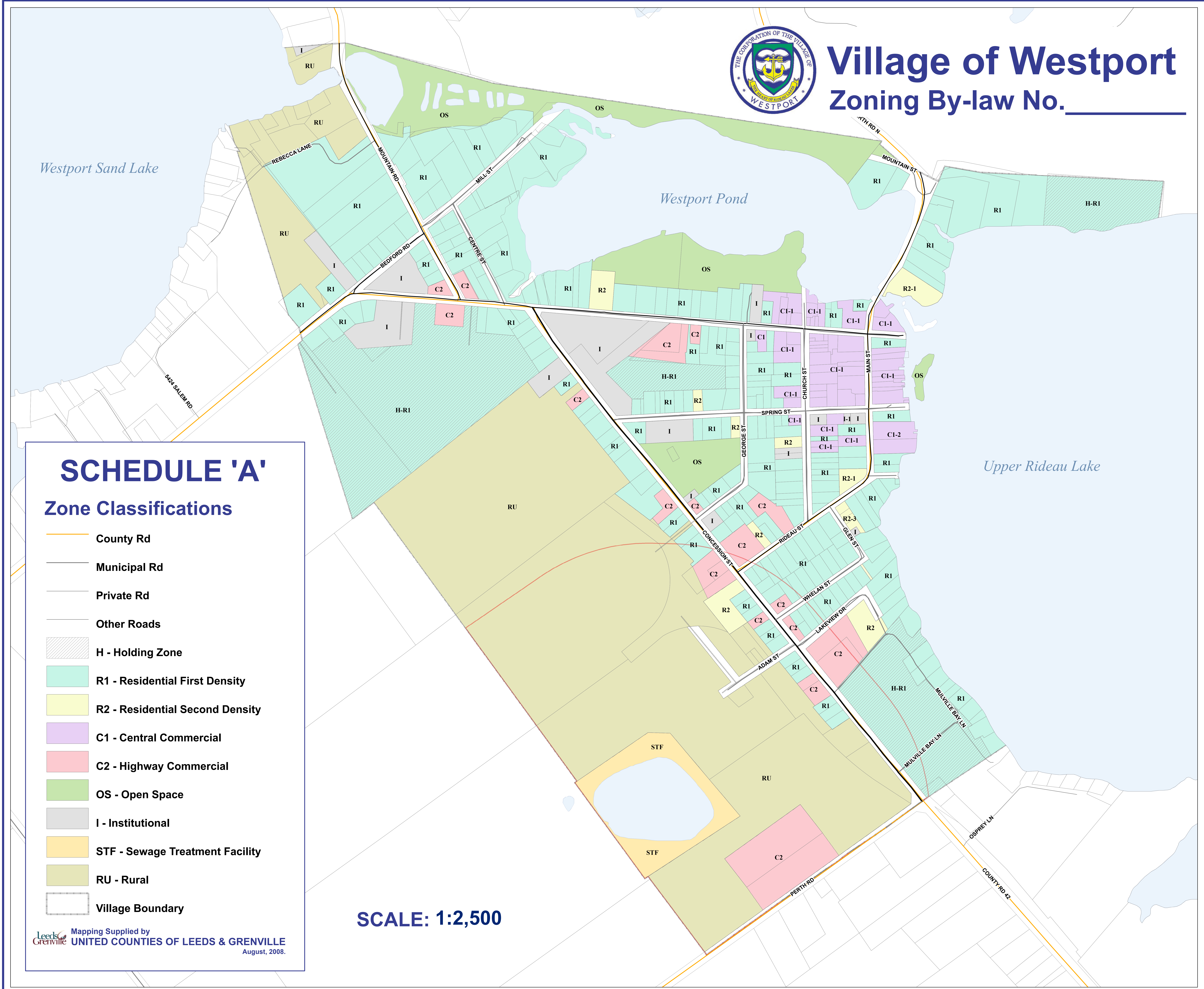


















# Village of Westport Zoning By-law No. \_\_\_\_\_



## SCHEDULE 'A' Zone Classifications

-  County Rd
-  Municipal Rd
-  Private Rd
-  Other Roads
-  H - Holding Zone
-  R1 - Residential First Density
-  R2 - Residential Second Density
-  C1 - Central Commercial
-  C2 - Highway Commercial
-  OS - Open Space
-  I - Institutional
-  STF - Sewage Treatment Facility
-  RU - Rural
-  Village Boundary